










Directions from **Bridge Hill St** to **Christmas Ln**

○ Bridge Hill St

Phillips, ME 04966


-  1. Head **south** on **Bridge St/Bridge Hill St** toward **Amble St**
 Continue to follow **Bridge St**
_____ 0.5 mi
-  2. Slight **right** onto **ME-149 N**
_____ 0.5 mi
-  3. Turn **left** onto **ME-142 S**
_____ 449 ft
-  4. Turn **right** onto **ME-142 S/ME-4 N**
 Continue to follow **ME-4 N**
 Destination will be on the left
_____ 9.5 mi
10.7 mi / 17 min

○ Smalls Falls



-  5. Head **northwest** on **ME-4 N** toward **Appalachian Trail**
 Destination will be on the right
_____ 11.1 mi
11.1 mi / 14 min

○ 2185 Main St


Rangeley, ME 04970

-  6. Head **north** on **ME-4 N** toward **Cottage Ave**
_____ 0.8 mi
0.8 mi / 2 min

○ Rangeley, ME

-  7. Head **northwest** on **ME-4 N** toward **Park Rd**
_____ 0.1 mi
-  8. Turn **right** onto **ME-16 E**
_____ 0.2 mi

9. Turn right to stay on ME-16 E

 _____ 11.0 mi
11.4 mi / 15 min

○ Rangeley Rd

Rangeley, ME 04970

10. Head west on ME-16 W toward Camp Rd

 _____ 11.0 mi


11. Turn left to stay on ME-16 W

 _____ 0.2 mi

12. Turn right onto ME-16 W/ME-4 N

  Continue to follow ME-4 N
_____ 6.8 mi

13. Turn left onto ME-17 E

  Destination will be on the right
_____ 10.7 mi
28.7 mi / 38 min

○ Height of Land

Maine 17, Roxbury, ME 04275

14. Head south on ME-17 E toward Appalachian Trail

  Destination will be on the right
_____ 11.5 mi
11.5 mi / 14 min

○ 472 Maine 17

Byron, ME 04275

Head southeast on ME-17 E

 _____ 13 ft / 0 s

Follow Weld Rd, Weld to Byron Rd and Byron Rd to ME-142 S in Weld




_____ 10.1 mi / 29 min



 16. Turn left toward Byron Village Rd



_____ 0.2 mi



 17. Slight left onto Byron Village Rd

_____ 371 ft

-  18. Continue onto **Dingle Hill Rd/Weld Rd**
 -  Continue to follow Weld Rd
 -  Parts of this road may be closed at certain times or days

2.5 mi
-  19. **Slight right**
 -  May be closed at certain times or days

0.7 mi
-  20. Continue onto **Weld to Byron Rd**
 -  May be closed at certain times or days

2.6 mi
-  21. Continue onto **Byron Rd**
 -  Parts of this road may be closed at certain times or days


4.1 mi


 **Slight right onto ME-142 S**

2.3 mi / 4 min

Drive to Old Temple Rd


1.7 mi / 7 min


-  23. Turn **left** onto **Center Hill Rd**


0.4 mi
 -  24. **Slight right** onto **Old Temple Rd**


1.3 mi
- 14.1 mi / 40 min



Mount Blue State Park 299 Center Hill Road, Weld, ME 04285

-  25. Head **west** on **Old Temple Rd** toward **Center Hill Rd**

1.3 mi
 -  26. **Slight left** onto **Center Hill Rd**

0.4 mi
 -  27. Turn **left** onto **ME-156 E**

12.8 mi
 -  28. Turn **right** onto **High St**

0.7 mi
 -  29. Turn **right** onto **Main St**
 -  Destination will be on the right


390 ft
- 15.2 mi / 28 min






Calzolaio Pasta Company


284 Main Street #1, Wilton, ME 04294


Take **Main St**, **Temple Rd** and **Intervale Rd** to **Christmas Ln** in Temple


-  30. Head **northeast** on **Main St** toward **Prospect St**


0.6 mi
-  31. Continue straight onto **Main St/E Wilton Rd**
 Continue to follow **Main St**


2.3 mi
-  32. Turn **left** onto **Temple Rd**


4.0 mi
-  33. Continue onto **Walker Hill Rd**


0.3 mi
-  34. Turn **right** onto **Varnum Pond Rd**


0.4 mi
-  35. Turn **left** onto **ME-43 W**

1.1 mi
-  36. Turn **left** onto **Intervale Rd**

1.3 mi
-  37. Turn **right** onto **Day Mountain Rd**

0.9 mi
-  38. Turn **right** onto **Staples Pond Rd**

0.4 mi
-  39. **Staples Pond Rd** turns **left** and becomes **Lake Dr**

0.7 mi
-  40. Slight **right** onto **Christmas Ln**

203 ft

12.0 mi / 29 min

Christmas Ln

Temple, ME 04984

These directions are for planning purposes only. You may find that construction projects, traffic, weather, or other events may cause conditions to differ from the map results, and you should plan your route accordingly. You must obey all signs or notices regarding your route.